

# Property Detail Report



Purchased Date: 2017-05-12



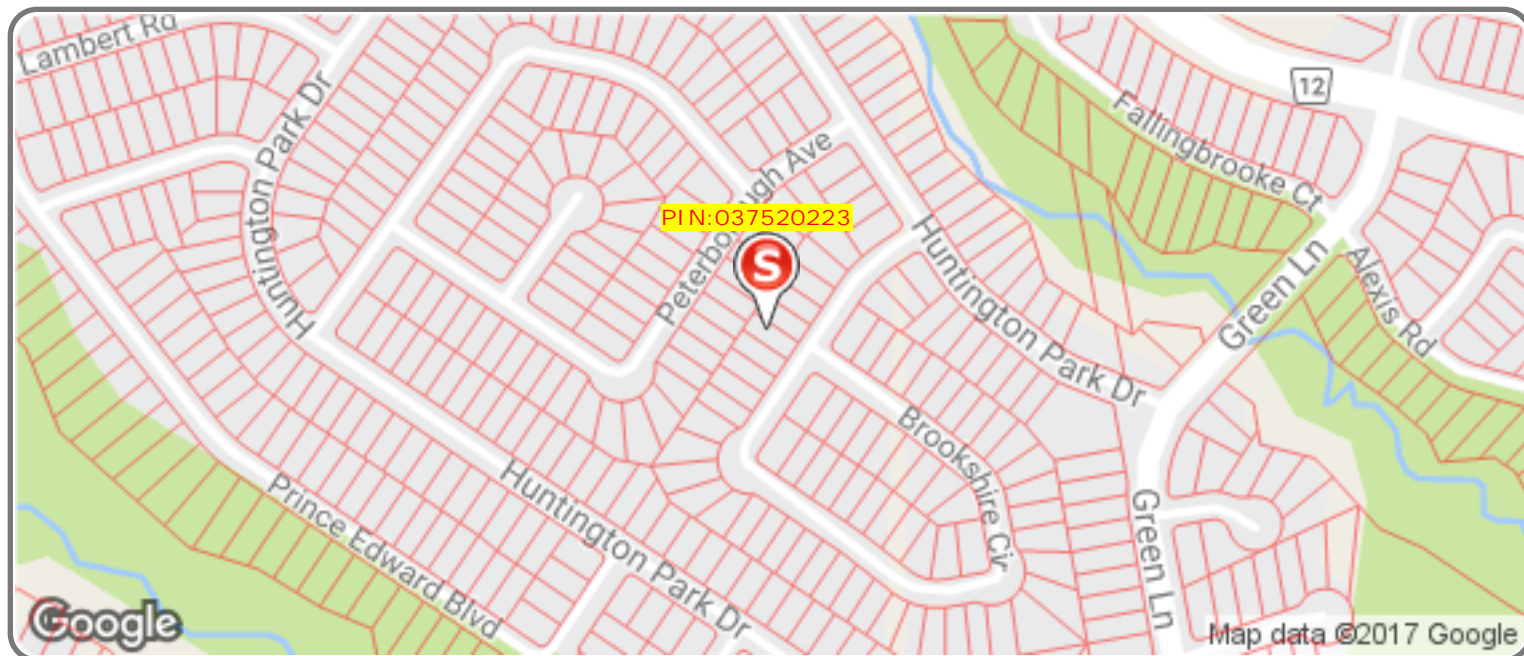
Property Address: 14 BROOKSHIRE CIR

Municipality: CITY OF MARKHAM

Roll Number: 193602011231451

## Enhanced Data

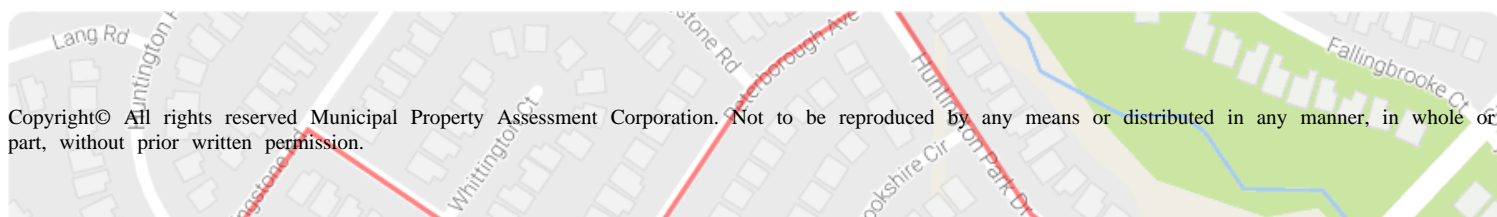
Bedrooms:	4
Bathrooms:	2
Half Bathrooms:	1
FirePlaces:	Yes
Garage Type:	Attached Garage
Garage Spaces:	2
Driveway:	Separate or Private Driveway
Pool:	No
Split Level:	No Split
Private Sanitary Service:	
Private Water Service:	
Zoning Code:	R8



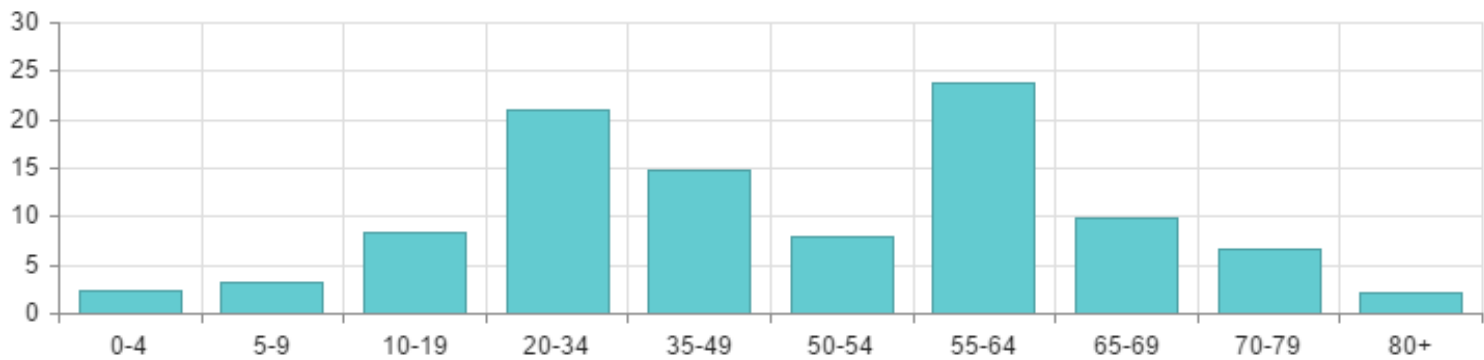
## Neighbourhood Profile

(Based on Statistics Canada Census Dissemination Areas)

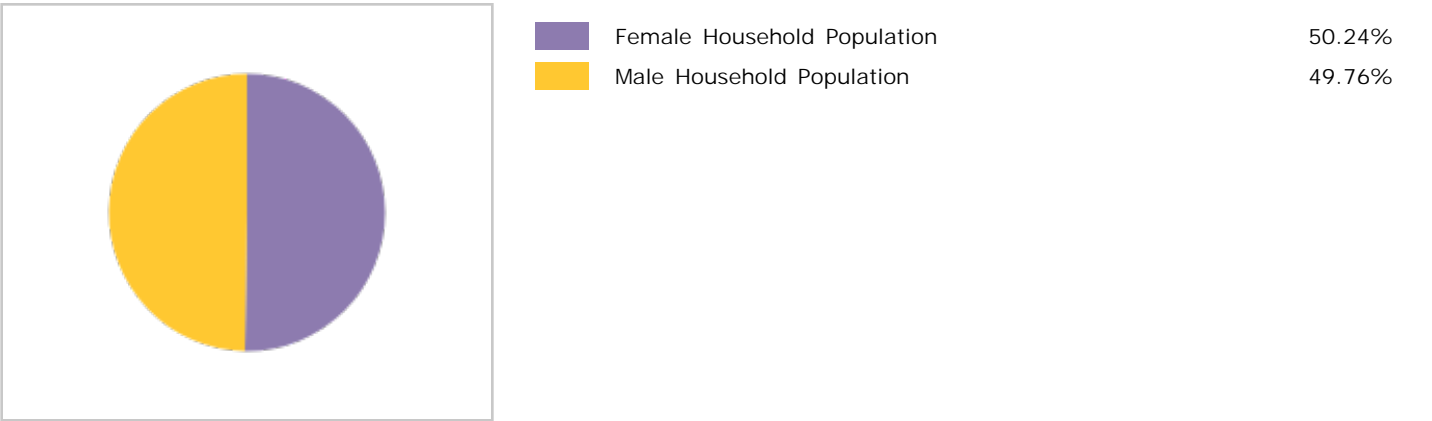
Total Population (Projection):	Median Age of Population (Projection):	Share of Census Families with Children (% Projection):
625	50.20	46.46 %
Average Household size (Projection):	Average Household Income (Projection):	Total Number of Households (Projection):
2.78	\$ 241,776	225



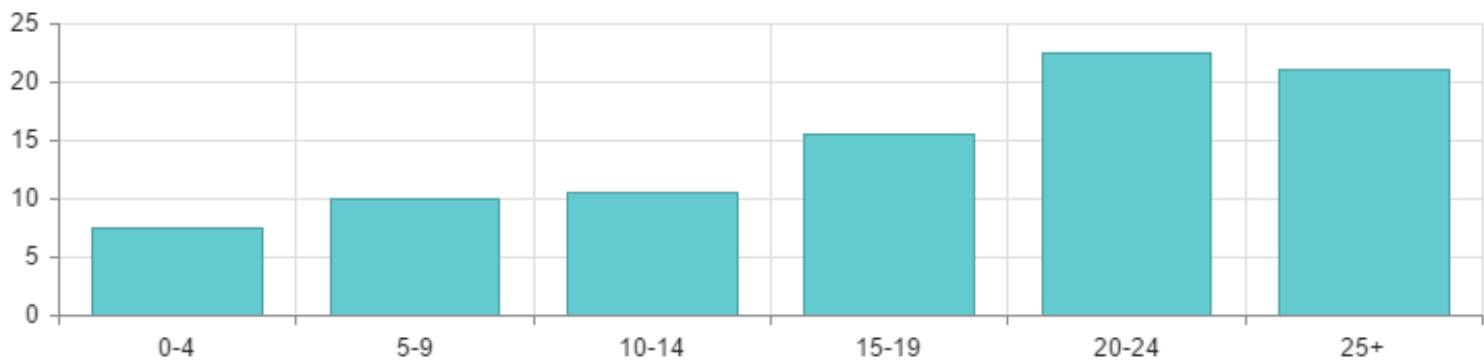
Share of Population by Age (% Projection)



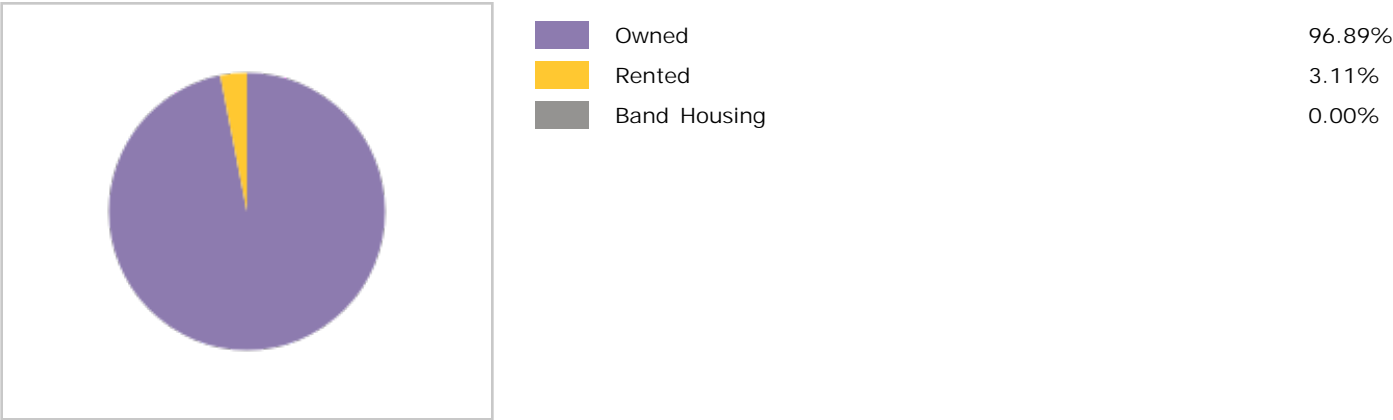
Share of Population by Gender (Projection)



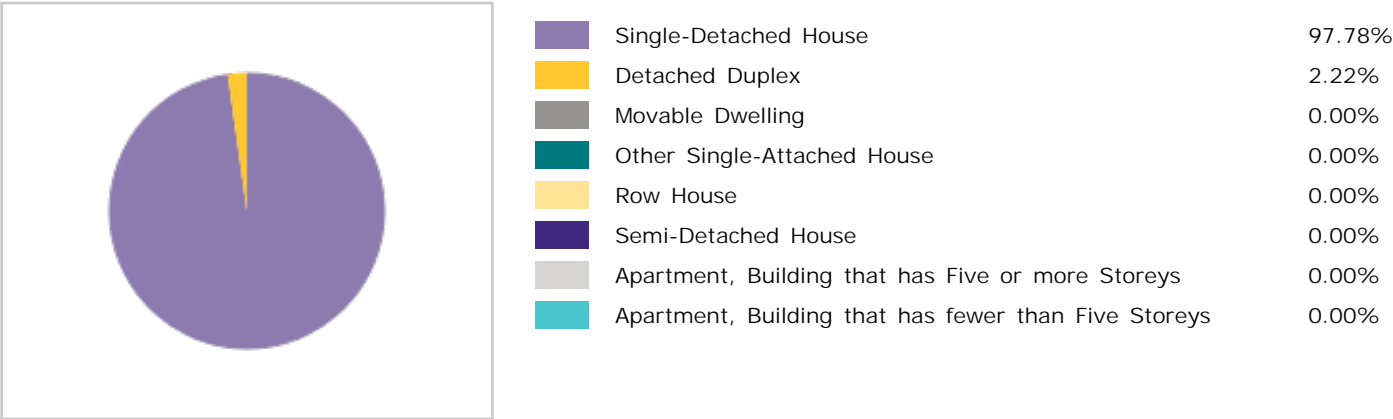
Share of Children in Census Families By Age (%)



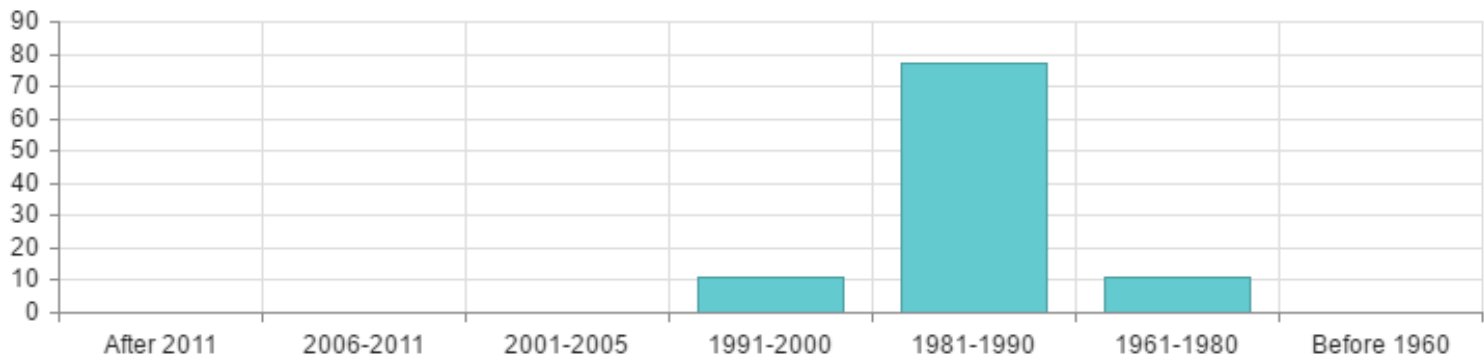
Share of Occupied Dwellings by Tenure (Projection)



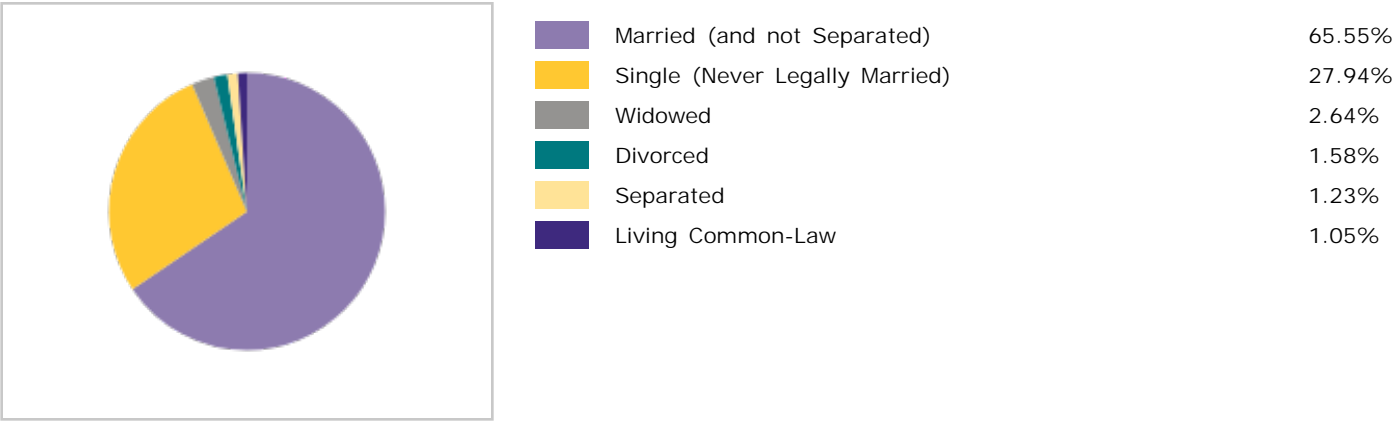
Share of Occupied Dwellings by Type



Share of Occupied Dwellings by Construction Period (%)



Share of Population (Aged 15+) by Marital Status



Share of Population by Language Spoken Most Often At Home




Share of Population by Religious Affiliation



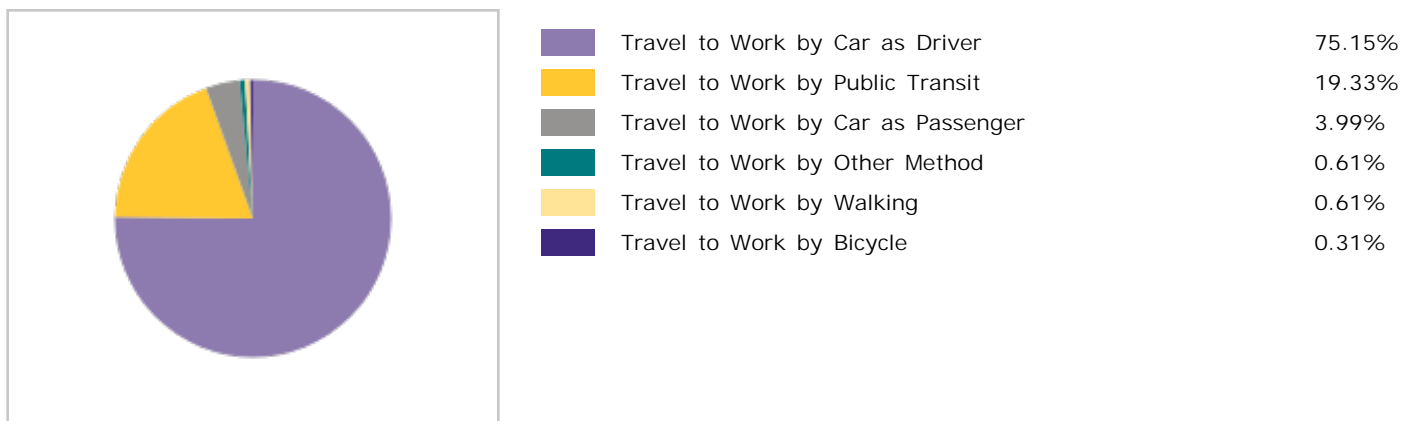
### Share of Population (Aged 25-64) by Educational Attainment (Projection)



### Share of Labour Force Population (Aged 15+) by Occupation



### Share of Employed Population (Aged 15+) by Mode of Transport to Work



Source: Environics Analytics, 2015.